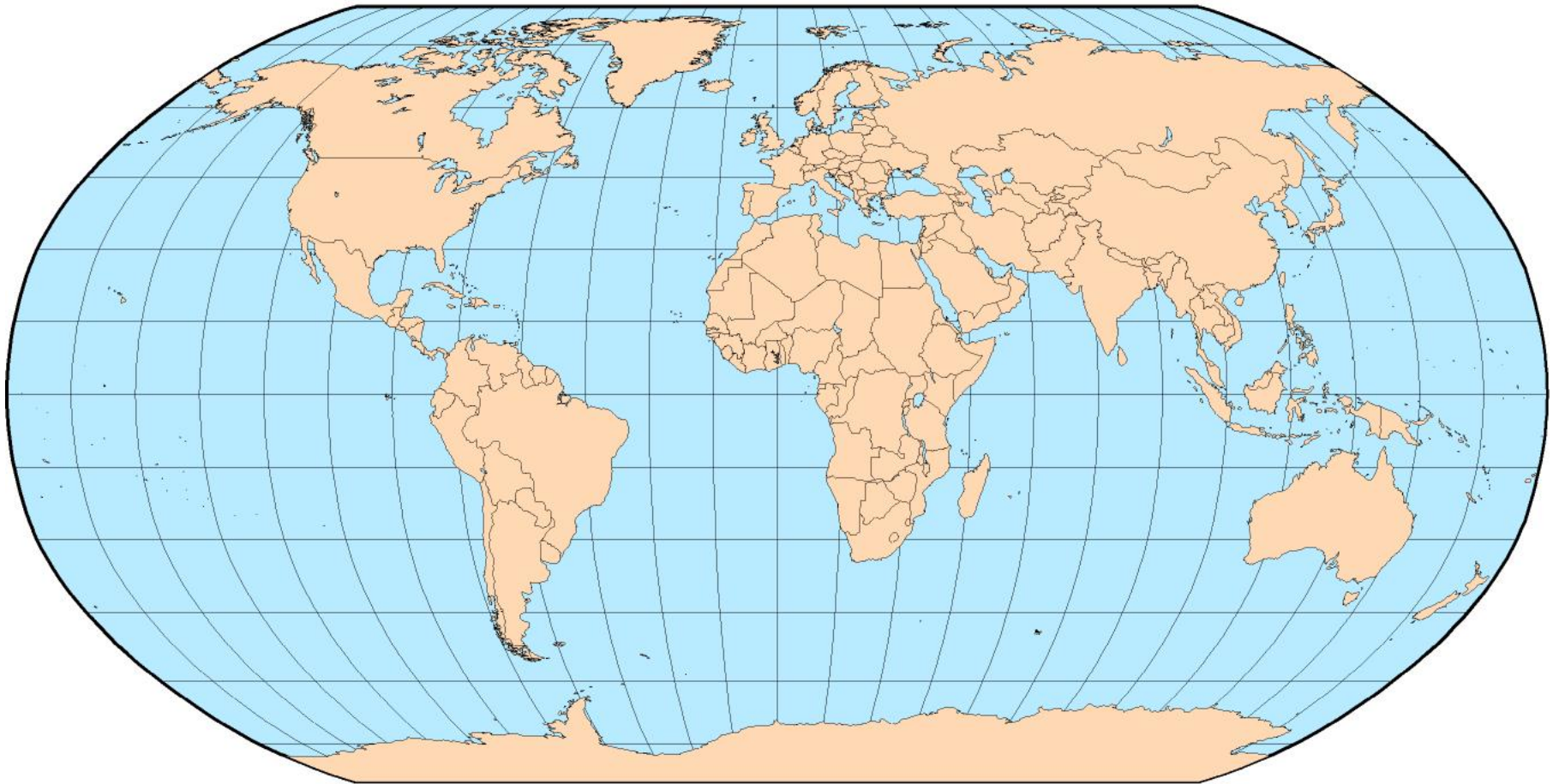
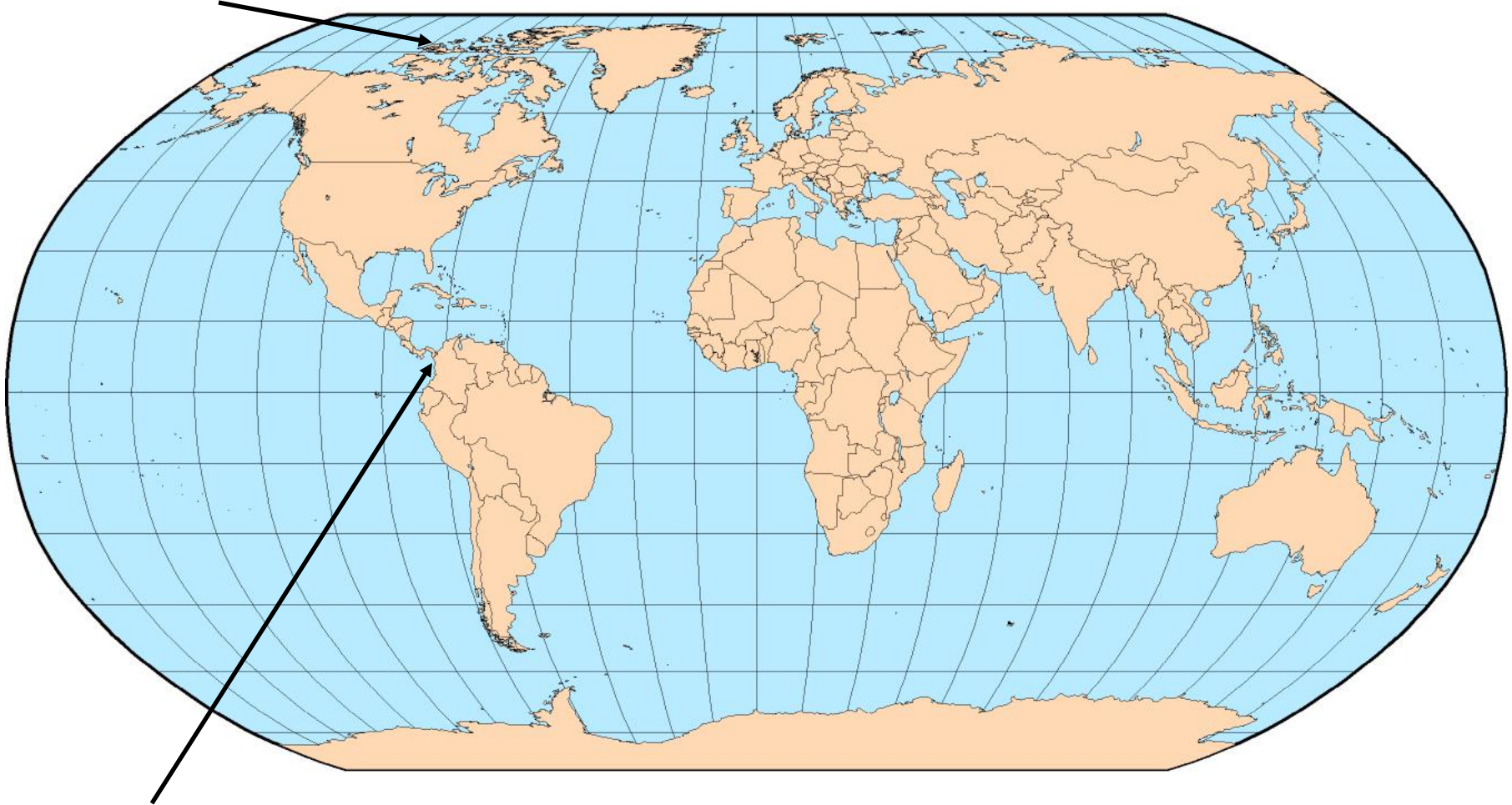


**Where does one continent end
and the next begin?**



North America

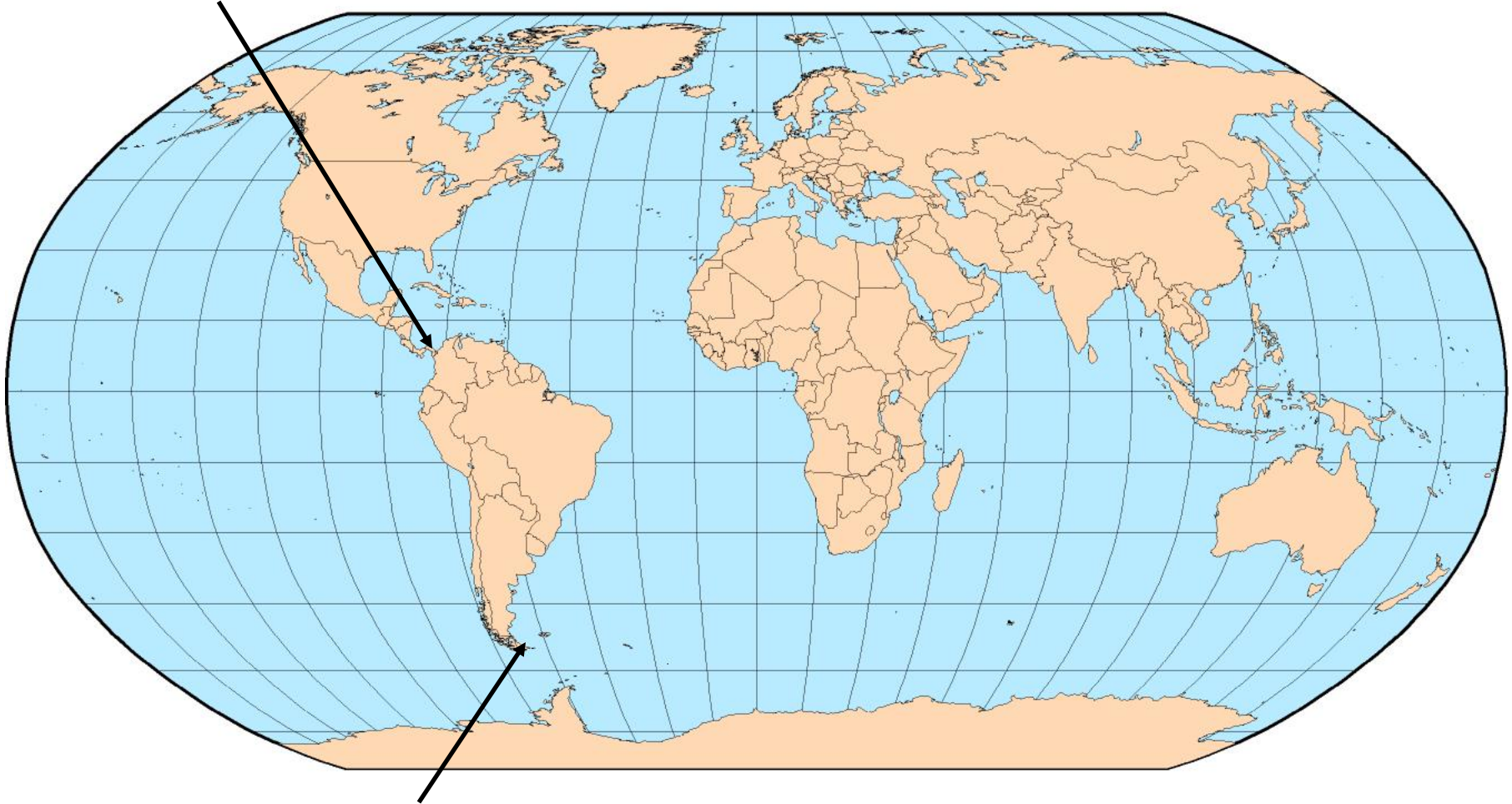
From northern Canada



To border between Panama and Colombia

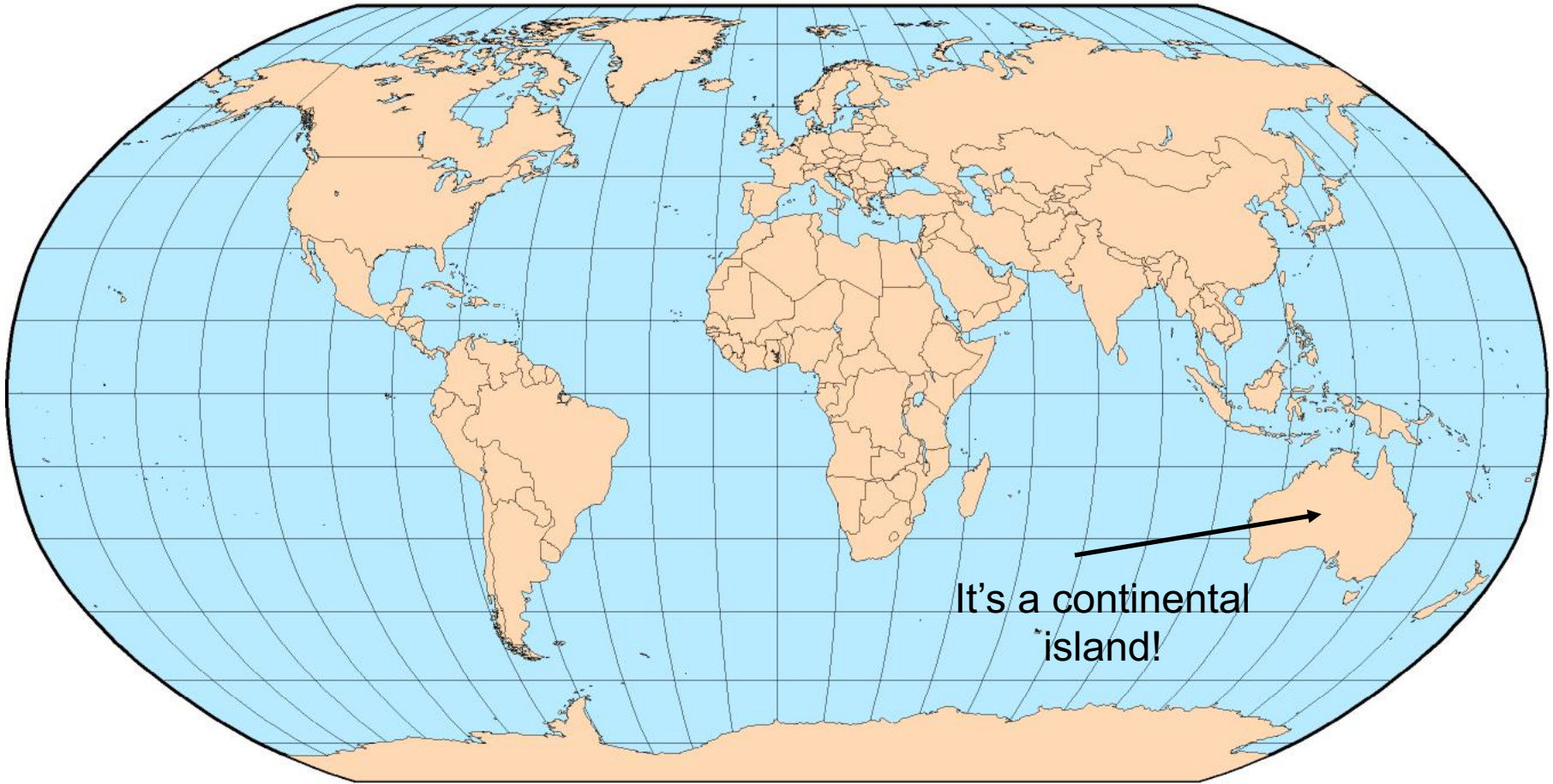
South America

To border between Panama and Colombia



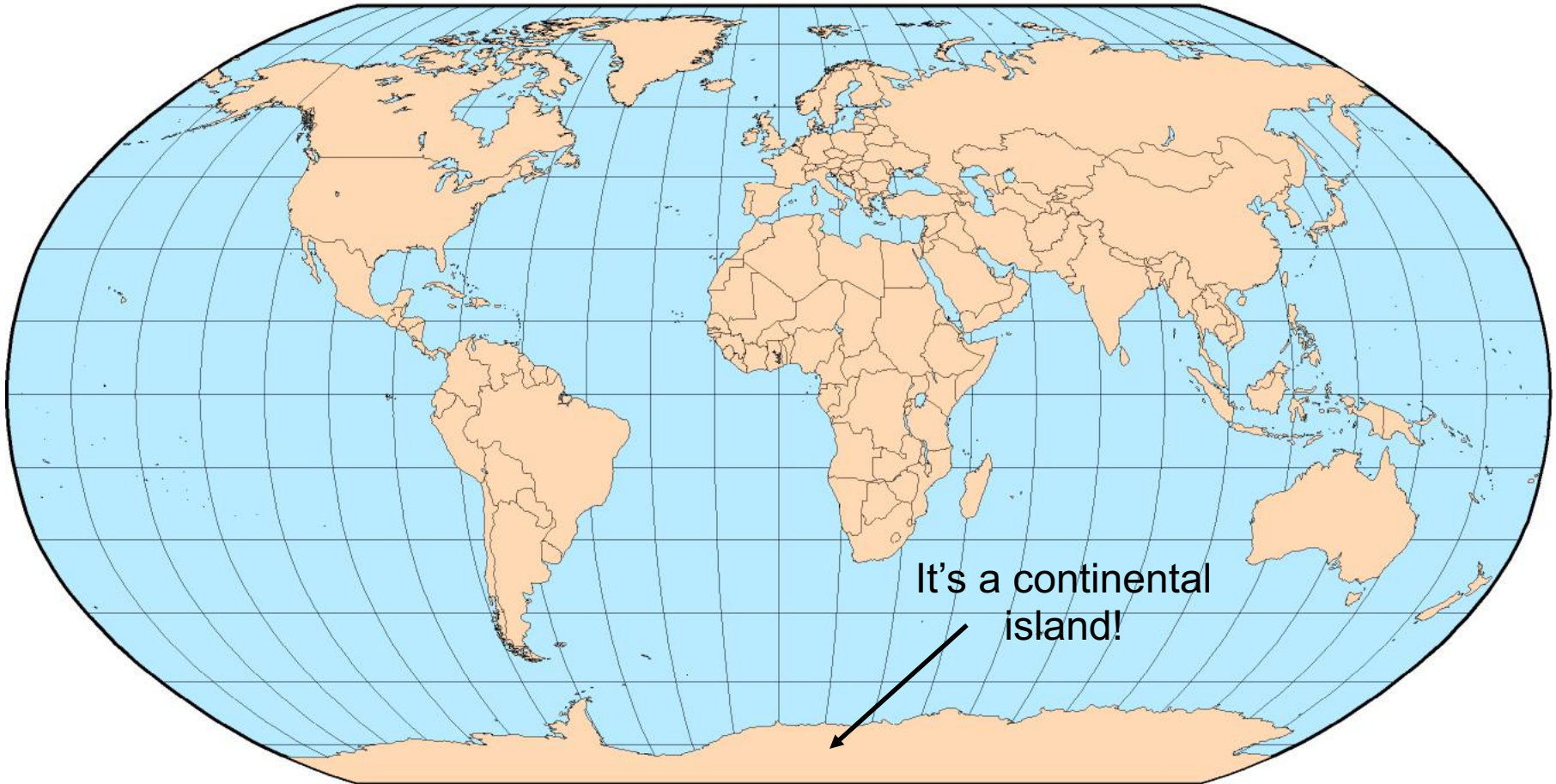
To the southern tip of Argentina

Australia



It's a continental
island!

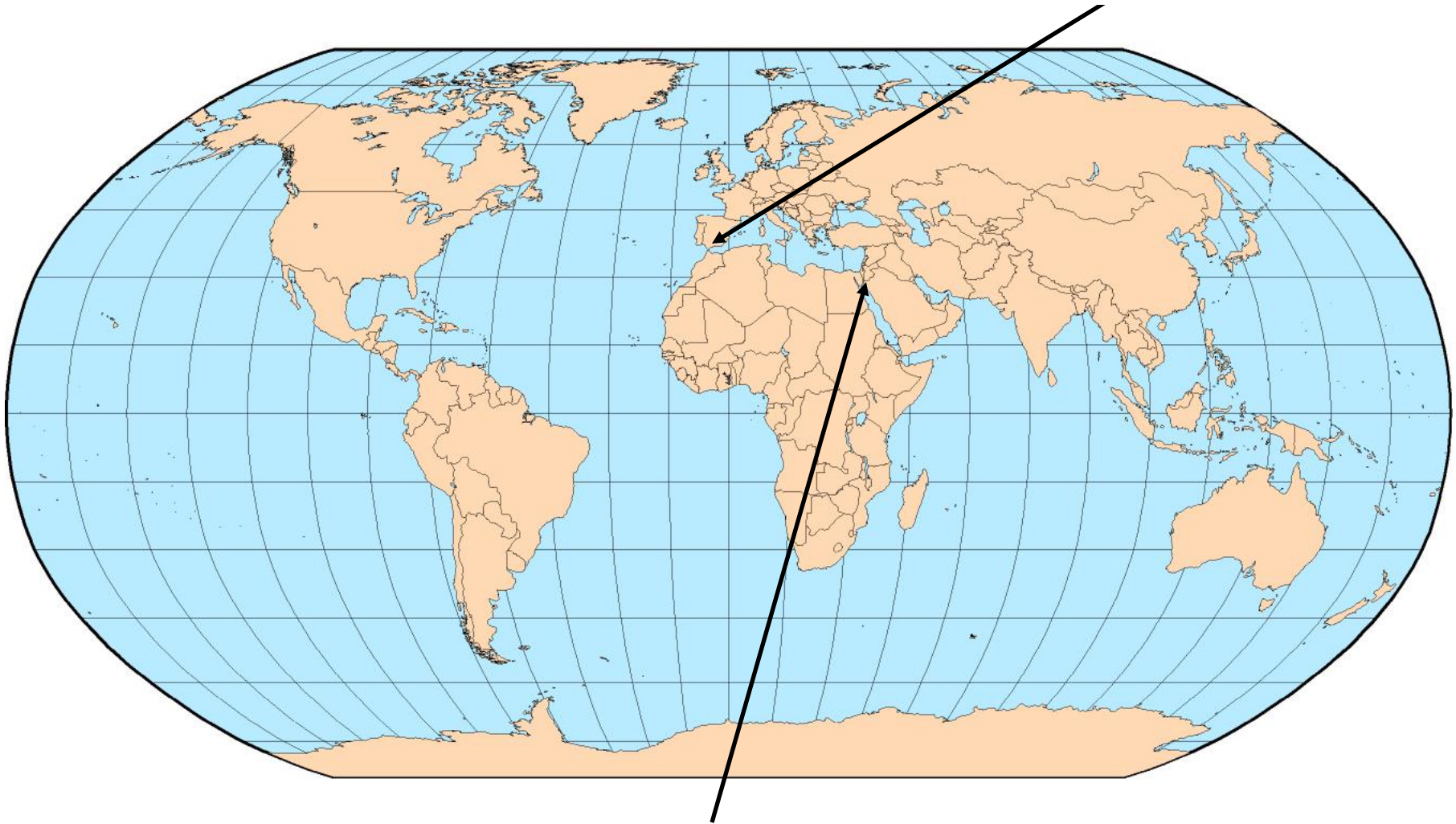
Antarctica



It's a continental
island!

Africa

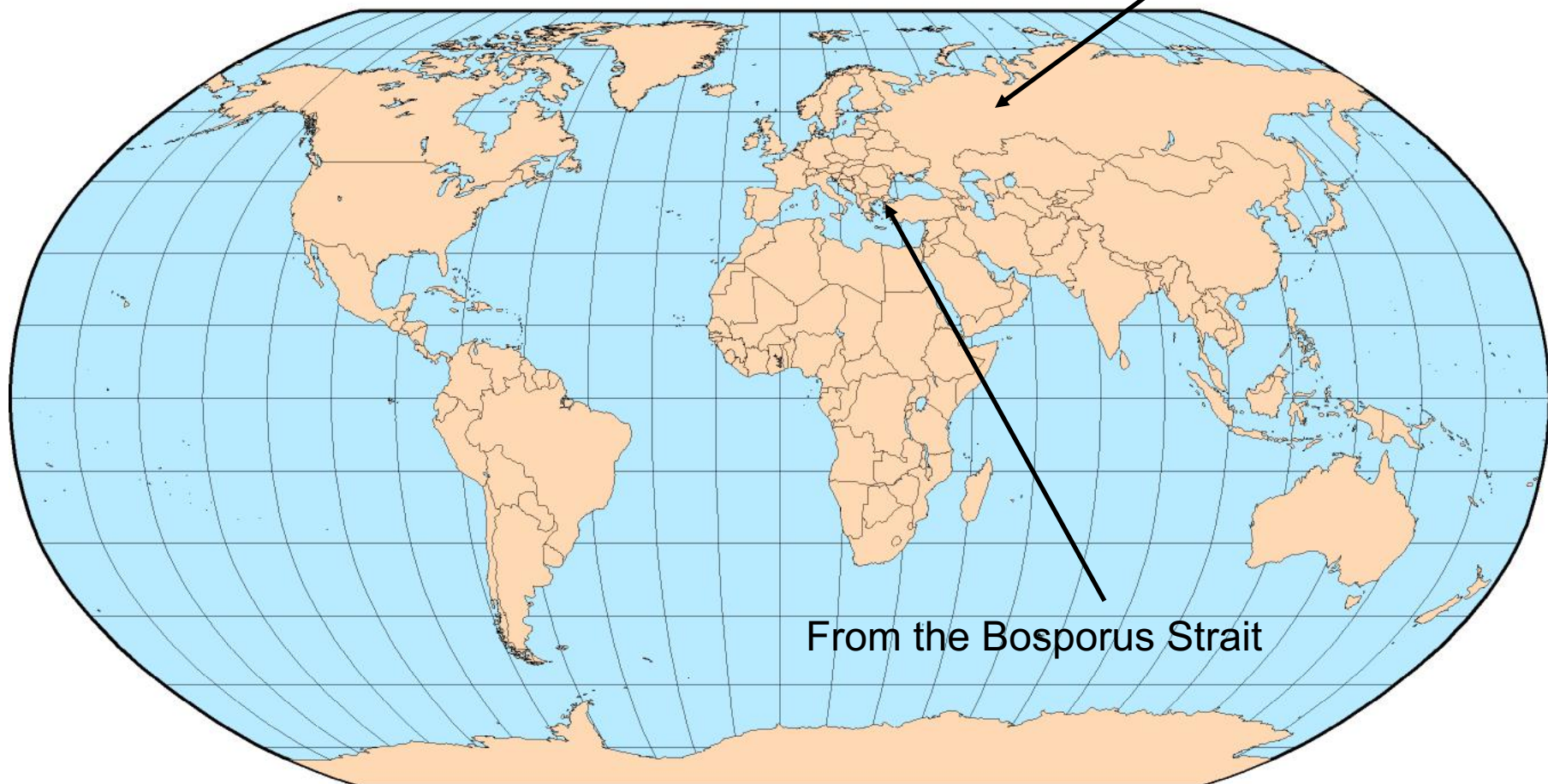
From the Strait of Gibraltar



To border between Egypt and Israel

Europe

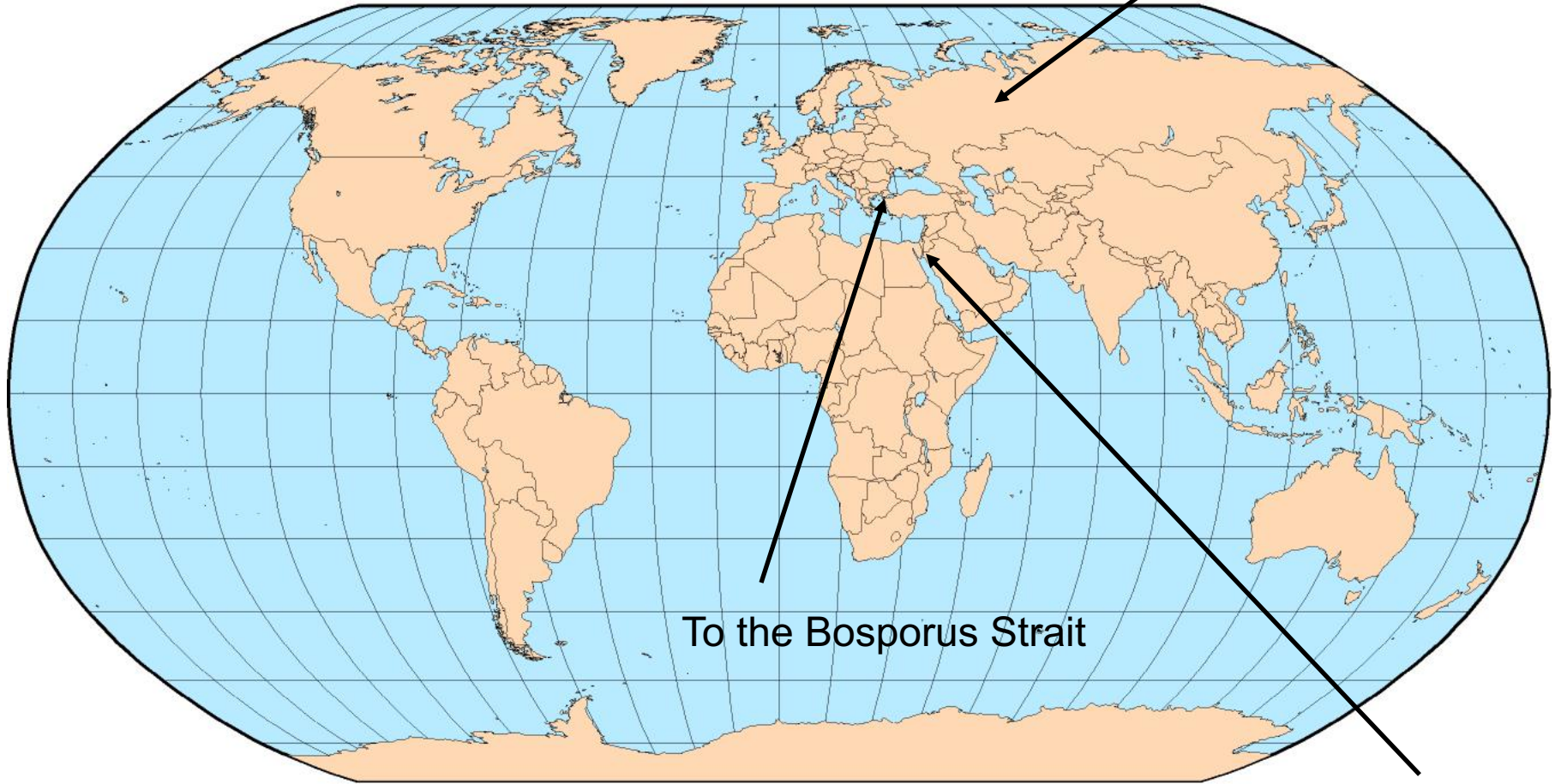
To the Ural Mountains



From the Bosphorus Strait

Asia

From the Ural Mountains



To the Bosphorus Strait

To border between Egypt and Israel

Now you try it on your desk map. Use only the marker Mr. Wallace gave you.

